



**Road Running Technical Council
USA Track & Field**

Measurement Certificate



Name of the course Wine 10K Distance 10 km

Location (state) AL (city) Hoover

Type of course: Road Race

Measuring Methods: Bicycle

Measured By Jeremey Davis - 1208 Azalea Hill Drive - Greenville, SC 29607 - (864) 420-5169 - jdavis@setupevents.com

Race Contact Joseph Longoria - 5508 Stadium Tr - 5508 Stadium Tr

Date(s) when course measured: 02/14/2021

Number of measurements of entire course: 2 Course Configuration: complex of different loop

Elevation (meters above sea level) Start 151.79 Finish 154.23 Lowest 128.93 Highest 167.94

Straight line distance between start and finish 109.73 m Drop -0.24 m/km Separation 1.10 %

Type of surface: Paved 100 % Dirt 0 % Gravel 0 % Grass 0 % Track 0 %

Effective date of certification: February 22, 2021 Certification code: AL21004JE

Note to Race Director: Use this Certification Code
in all public announcements relating to your race.

Be It Officially Noted That

Based on examination of data provided by the above named measurer, the course described above and in the map attached is hereby certified as reasonably accurate in measurement according to the standards adopted by the Road Running Technical Council. If any changes are made to the course, this certification becomes void, and the course must then be recertified.

Verification of Course --- In the event a National Open Record is set on the course, or at the discretion of USA Track & Field, a verification measurement may be required to be performed by a member of the Road Running Technical Council. If such a remeasurement shows the course to be short, then all pending records will be rejected and the course certification will be cancelled.

This certification expires on December 31 of the year: **2031**

Jon Elmore

AS NATIONALLY CERTIFIED BY:

Date: February 22, 2021

Jon Elmore - USATF/RRTC Certifier - 3428 Tanglewood Dr SW, Decatur AL 35603
(256) 476-3517 - jklca5@att.net



WINE 10K Hoover, AL

measured by: Jeremy Davis (jdavis@setupevents.com)
February 14, 2020


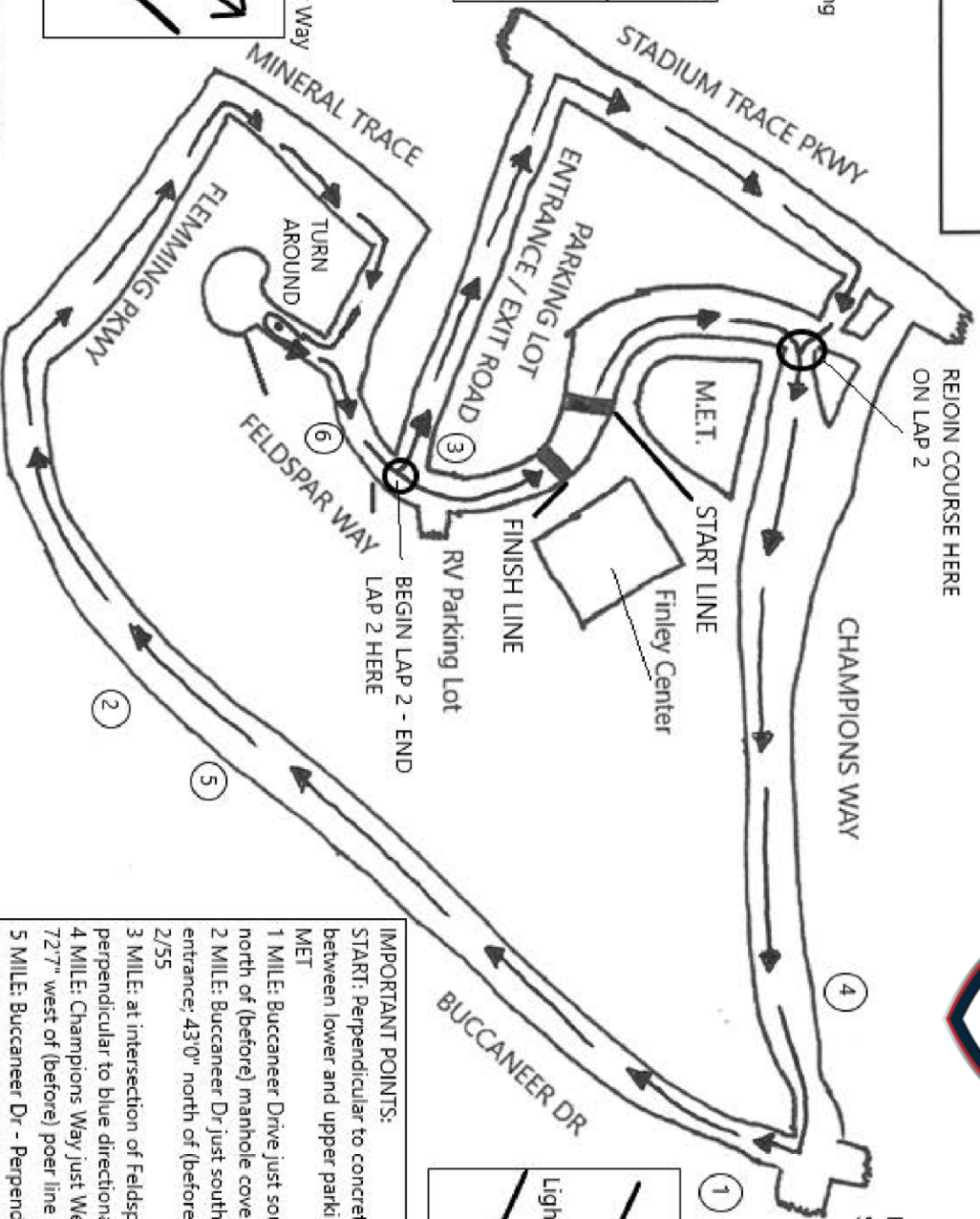
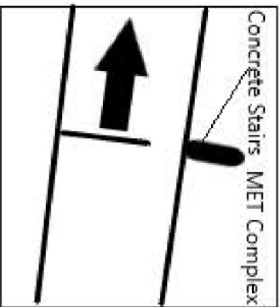


USATF Certificate
AL21004JE
Effective: 02/22/2021
Through: 12/31/2031

NORTH
map not to scale

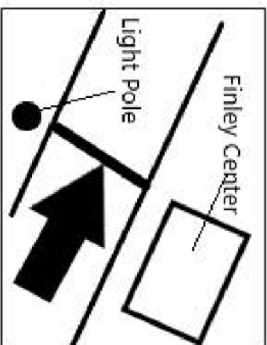
* This course was measured using
full width of the road and the
Shortest Route Possible (SRP)

START - Hoover MET



IMPORTANT NOTES

* 10K is 2 Loops with Lap 2 starting at the corner of Feldspar Way and the RV Parking Lot - Begin Lap 2 by turning LEFT onto Parking Lot Entrance / Exit Road - End Lap 2 and head toward finish along front of Finley Center - Lap 2 only (not lap 1) will travel along Stadium Trace Pkwy and rejoin same route as lap 1 at entrance of parking lot immediately adjacent to the Hoover M.E.T.



IMPORTANT POINTS:

- START: Perpendicular to concrete stairs in grass median between lower and upper parking area on 1st base side of MET
- 1 MILE: Buccaneer Drive just south of Champions way: 5'3" north of (before) manhole cover in concrete sewer grate
- 2 MILE: Buccaneer Dr just south of (after) tennis court entrance; 43'0" north of (before) pole Brown K7 18 SPSK.6 2/55
- 3 MILE: at intersection of Feldspar Way and RV Parking Lot; perpendicular to blue directional sign
- 4 MILE: Champions Way just West of (before) Buccaneer Dr; 72'7" west of (before) poer line crossing
- 5 MILE: Buccaneer Dr - Perpendicular to manhole cover in concrete sewer grate just south of (after) pole SOCO BROWN K 6/17 SPSK.6 2-55
- 6 MILE: At southern entrance to soccer fields on Feldspar way; 61'6" north of (after) pole in parking lot entrance
- FINISH: Perpendicular to Northern edge of Finley Center; Perpendicular to light pole in grass island here.